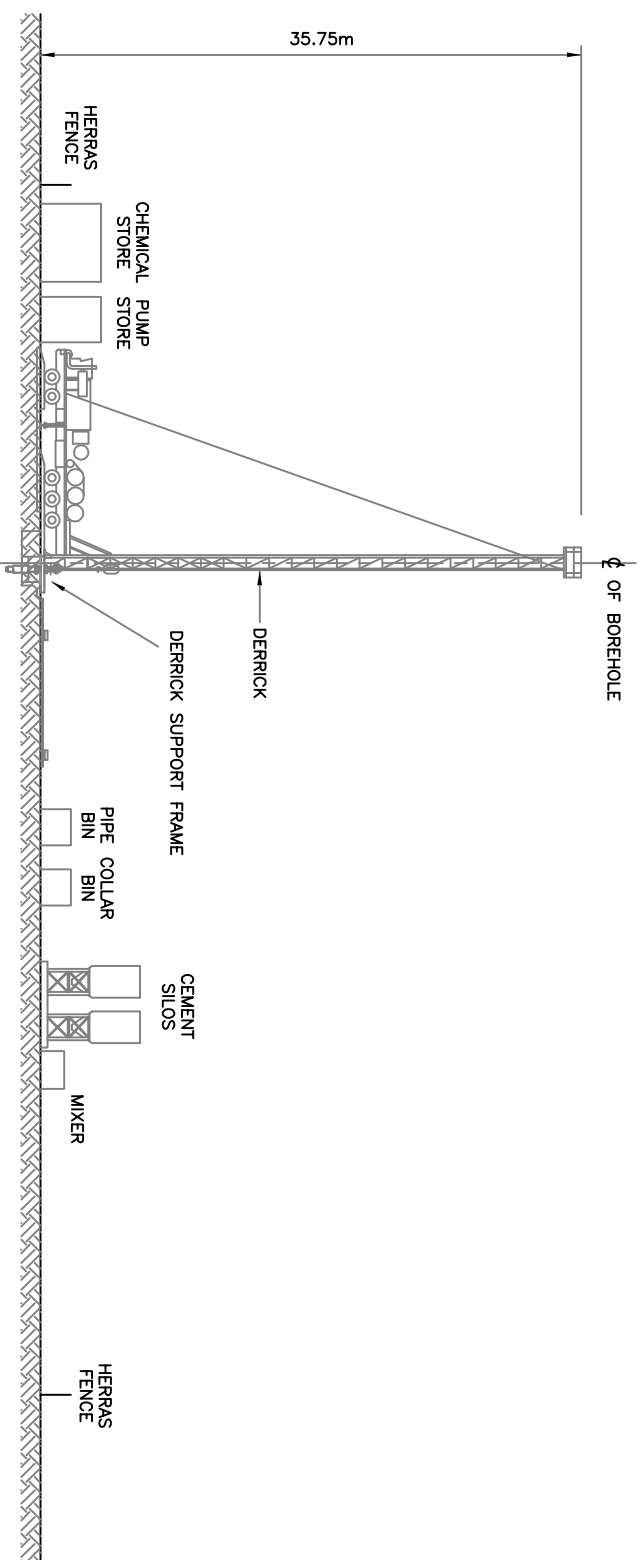
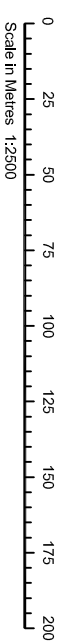
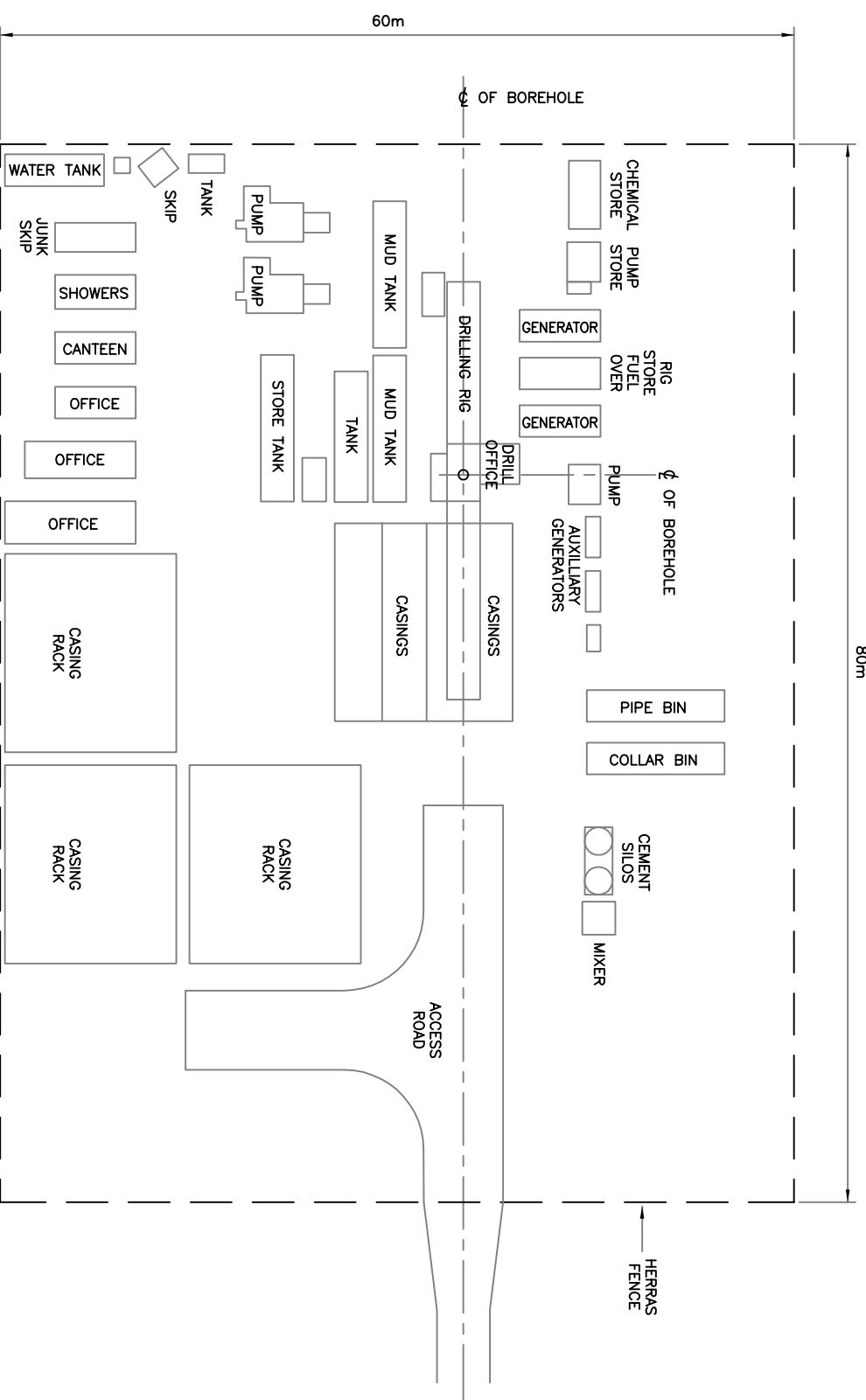


TYPICAL LOCATION PLAN  
SCALE 1:2500



ELEVATION  
SCALE 1:500



TYPICAL DRILLING EQUIPMENT LAYOUT  
SCALE 1:500



TITLE  
**HOLFORD BRINEFIELD - KGSP - TYPICAL LAYOUT AND ELEVATION OF BOREHOLE DRILLING RIG**

REV		CHKD BY	DATE	THIS DRAWING IS PRIVATE AND CONFIDENTIAL AND IS THE PROPERTY OF KEUPER GAS STORAGE LIMITED. IT MUST NOT BE COPIED OR LENT WITHOUT THE CONSENT OF KEUPER GAS STORAGE LIMITED BRINE AND WATER SECTION AND MUST BE RETURNED WITH TENDER AND / OR ON COMPLETION OF ORDER.				<b>KEUPER GAS STORAGE LIMITED</b> BRINE AND WATER SECTION, NORTHWICH SITES, HOLFORD BRINEFIELD, LOSTOCK GRALAM, NORTHWICH, CHESHIRE, CW9 7TD.				THIS DRAWING HAS BEEN GENERATED USING CAD BUT UNDER NO CIRCUMSTANCES SHOULD BE REVERSED BE MADE TO THE DRAWING EXCEPT BY UPDATING THE CAD MASTER IMAGE. IF ANY DOUBT EXISTS PLEASE CONTACT HOLFORD DRAWING OFFICE FOR CONFIRMATION OF CURRENT DRAWING STATUS.			
B1	FOR DCO APPLICATION	RDS	26.10.2015	ISSN BY	DATE	APPROVED BY	ACC. No.	WORKS	PLANT REF.	APPLICATION NUMBER	PROJECT No.	SCALE	SIZE		
ALTERATIONS				Alan Sheehan	2015	C				EN030002		1:2500 1:500	A3		
				CHGKED BY	DATE	NSR									
				RDS	02.02.2015	E									
				EXT.											
										13-03-01/HOL/24/280			B1		