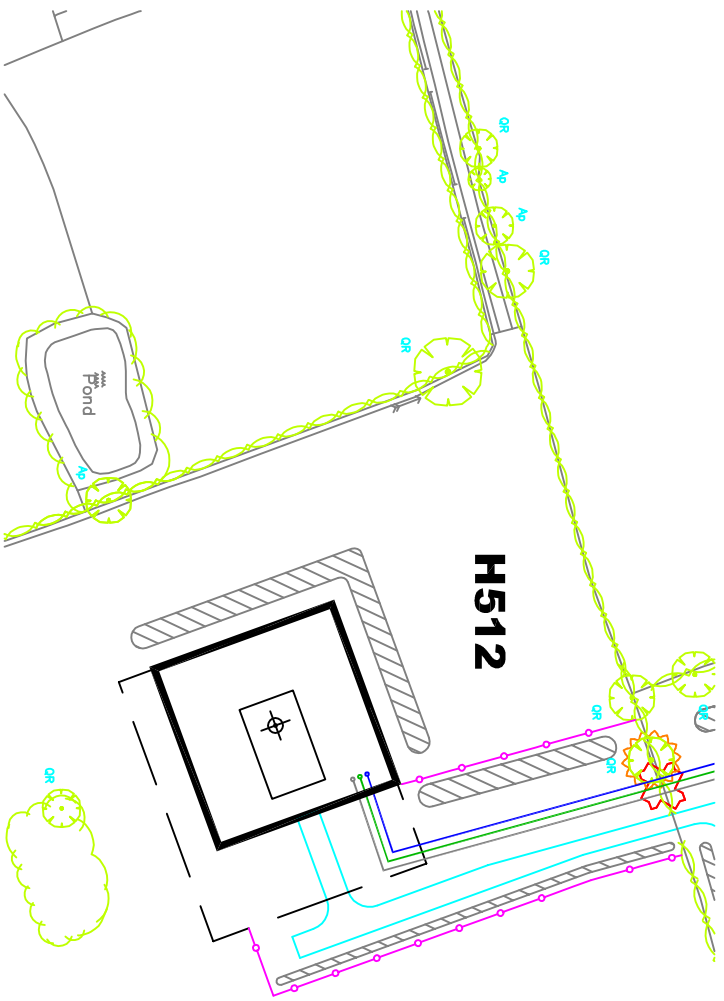
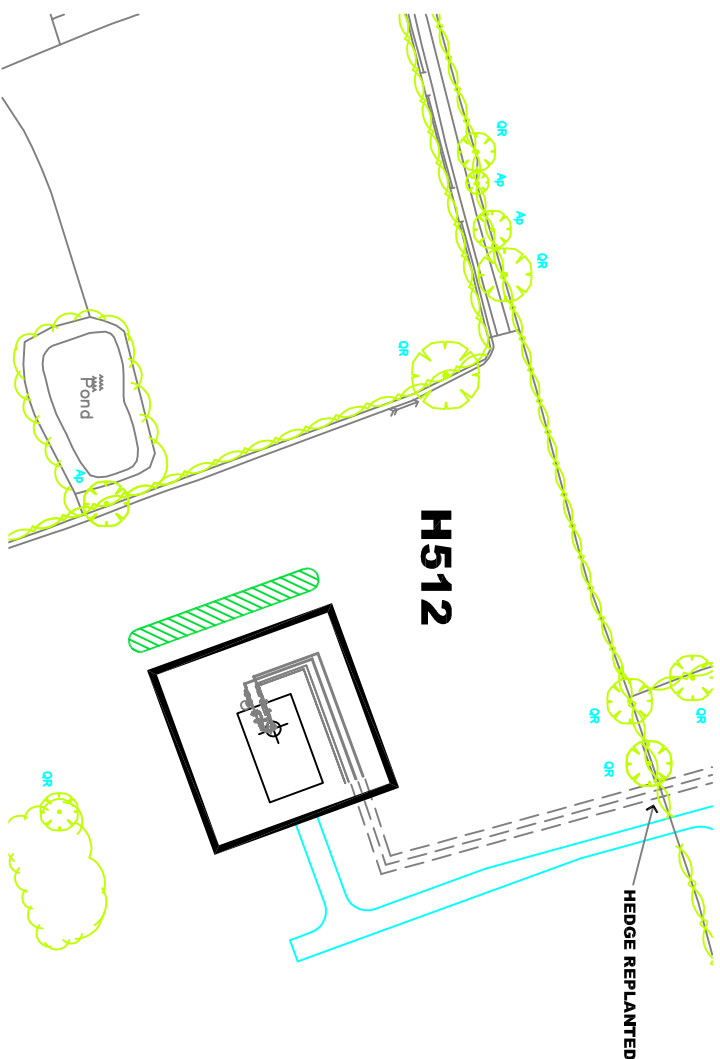


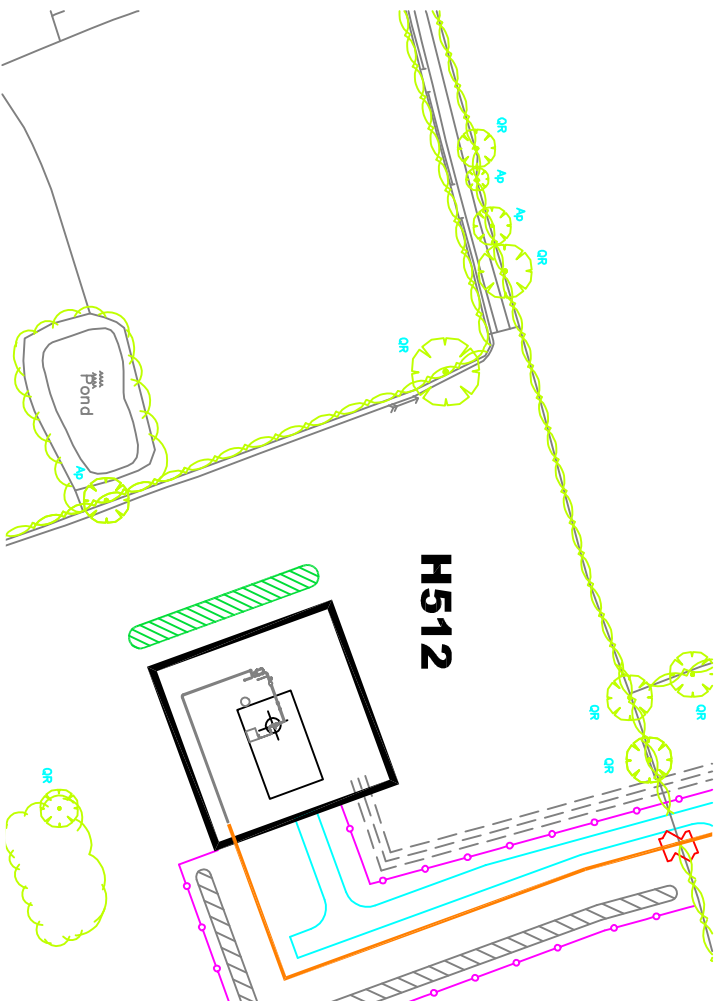
**STEP 1 - ROAD/DRILLING COMPOUND CONSTRUCTION**



**STEP 2 - BRINE/WATER/NITROGEN PIPELINE CONSTRUCTION**



**STEP 3 - SOLUTION MINING**



**STEP 4 - GAS PIPELINE CONSTRUCTION**



**LEGEND ~ CONSTRUCTION PHASES**

	Existing Trees		Existing Hedge to be removed		Proposed Gas Pipe		New Site Roads
	Existing Hedgerow		Temp construction area outer fence line boundary		Proposed Water Main		New Underground Pipeline Routes
	Existing Trees		Permanent or Semi-Permanent soil mound		Proposed Brine Main		Demarcation Fence
	Existing Trees				Proposed Nitrogen Pipe		Stock Fencing

**TREE SPECIES**

Ap	Acer pseudoplatanus	Sycamore
Ca	Corylus avellana	Hazel
Cm	Crataegus monogyna	Hawthorn
Fe	Fraxinus excelsior	Ash
Pn	Populus nigra	Black Poplar
Ps	Prunus spinosa	Blackthorn
Qr	Quercus robur	Oak
Sn	Sambucus nigra	Elder
Sx	Salix spp()	Willow sp.

**LEGEND ~ LANDSCAPE PHASE**

	Existing Hedgerow		Hedgerow or Woodland Screen Planting
	Existing Hedge to be removed and replaced at a later date		



TITLE: **HOLFORD BRINEFIELD - KGSP - DEVELOPMENT AT WELLHEAD H512**

<p>THIS DRAWING IS PRIVATE AND CONFIDENTIAL, AND IS THE PROPERTY OF KEUPER GAS STORAGE LIMITED. IT MUST NOT BE COPIED OR LENT WITHOUT THE CONSENT OF KEUPER GAS STORAGE LIMITED. BRINE AND WATER SECTION AND MUST BE RETURNED WITH TENDER AND / OR ON COMPLETION OF ORDER.</p>		<p><b>KEUPER GAS STORAGE LIMITED</b> BRINE AND WATER SECTION, NORTHWICH SITES, HOLFORD BRINEFIELD, LOSTOCK GRALAM, NORTHWICH, CHESHIRE, CW9 7TD.</p>		<p>THIS DRAWING HAS BEEN GENERATED USING CAD BUT LOWER NO. OF POINTS AND LINES SHOULD BE RETURNED BE MADE TO THE DRAWING EXCEPT BY UPDATING THE CAD MASTER IMAGE. IF ANY DOUBT EXISTS PLEASE CONTACT HOLFORD DRAWING OFFICE FOR CONFIRMATION OF CURRENT DRAWING STATUS.</p>						
REV	DESCRIPTION	CHKD	DATE	ISSN BY	DATE	APPROVED BY	KCC. No.	PROJECT No.	SCALE	SIZE
B1	FOR DCO APPLICATION ALTERATIONS	RDS	26.10.2015	Alan Sheeham	02.02.2015	C		EN030002	1 : 2000	A3
								13-03-01/HOL/24/252		B1