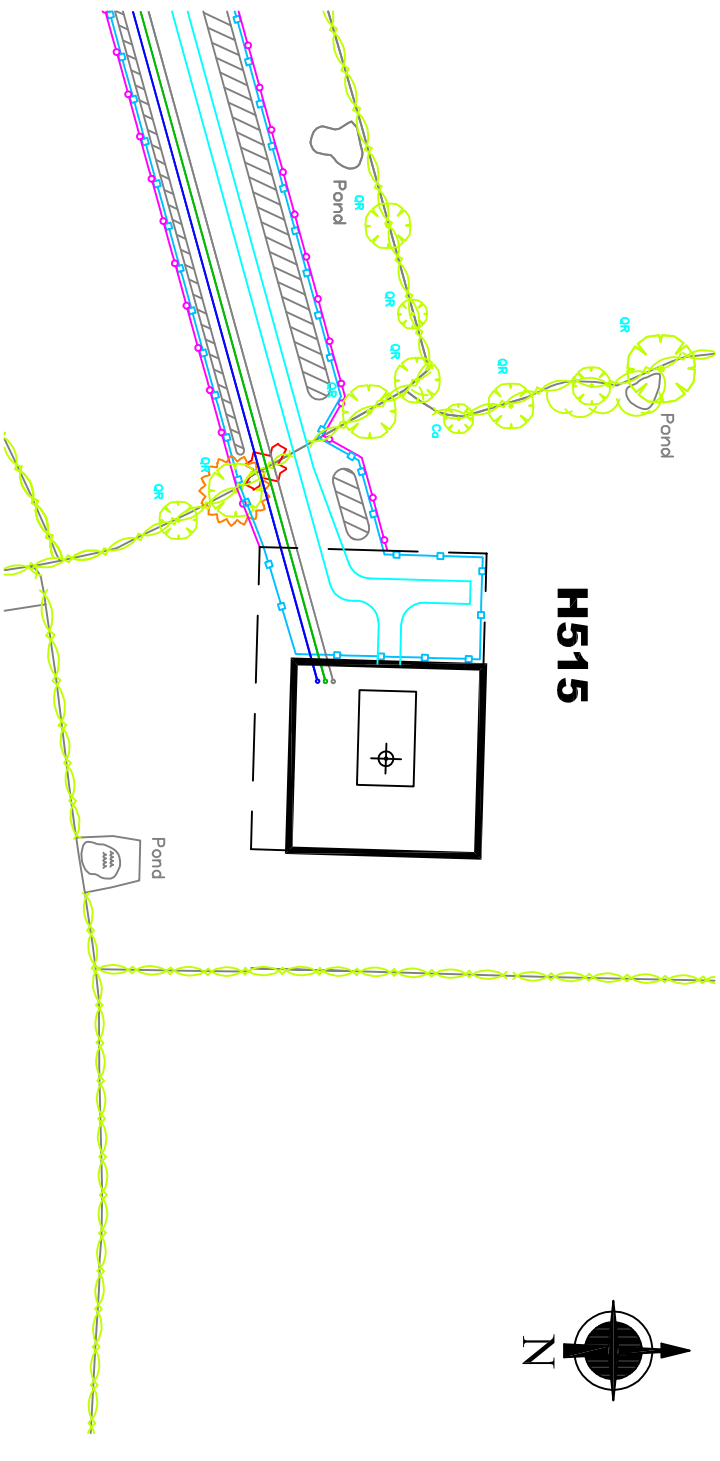
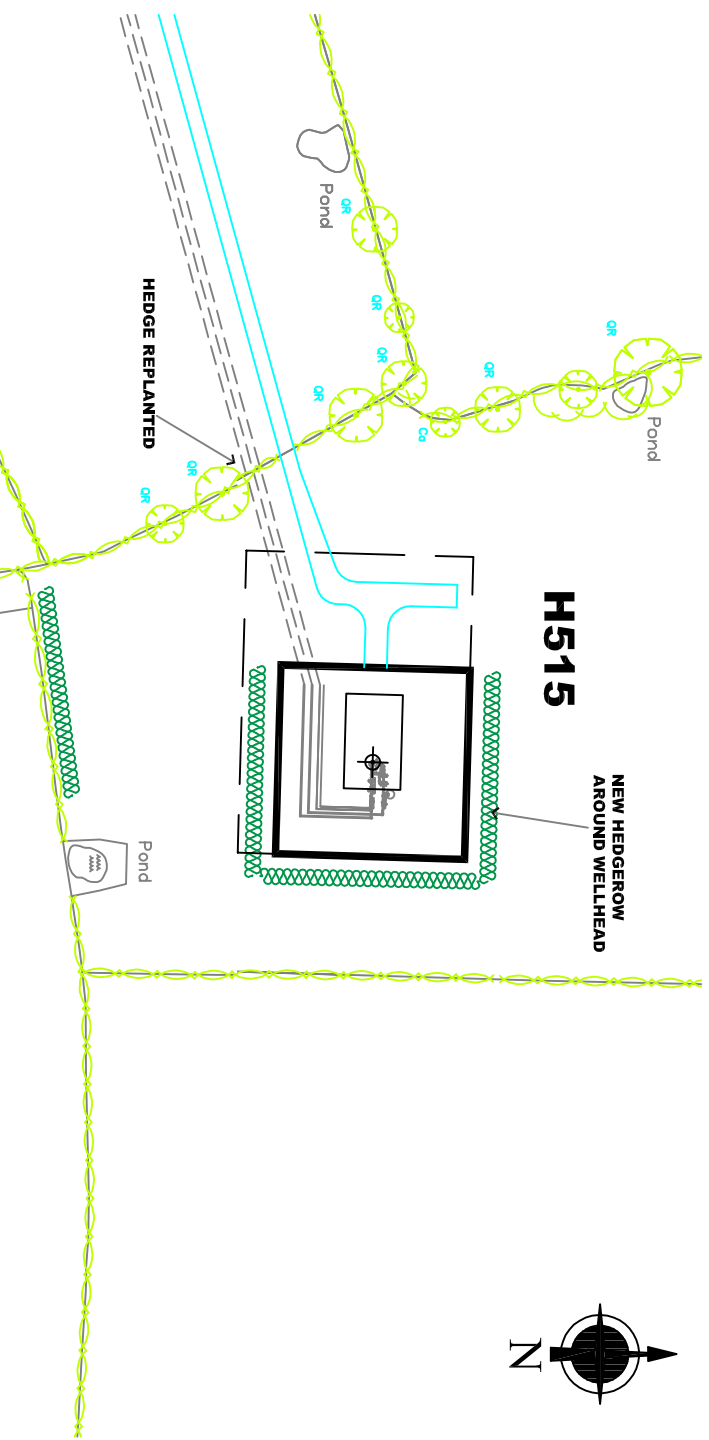


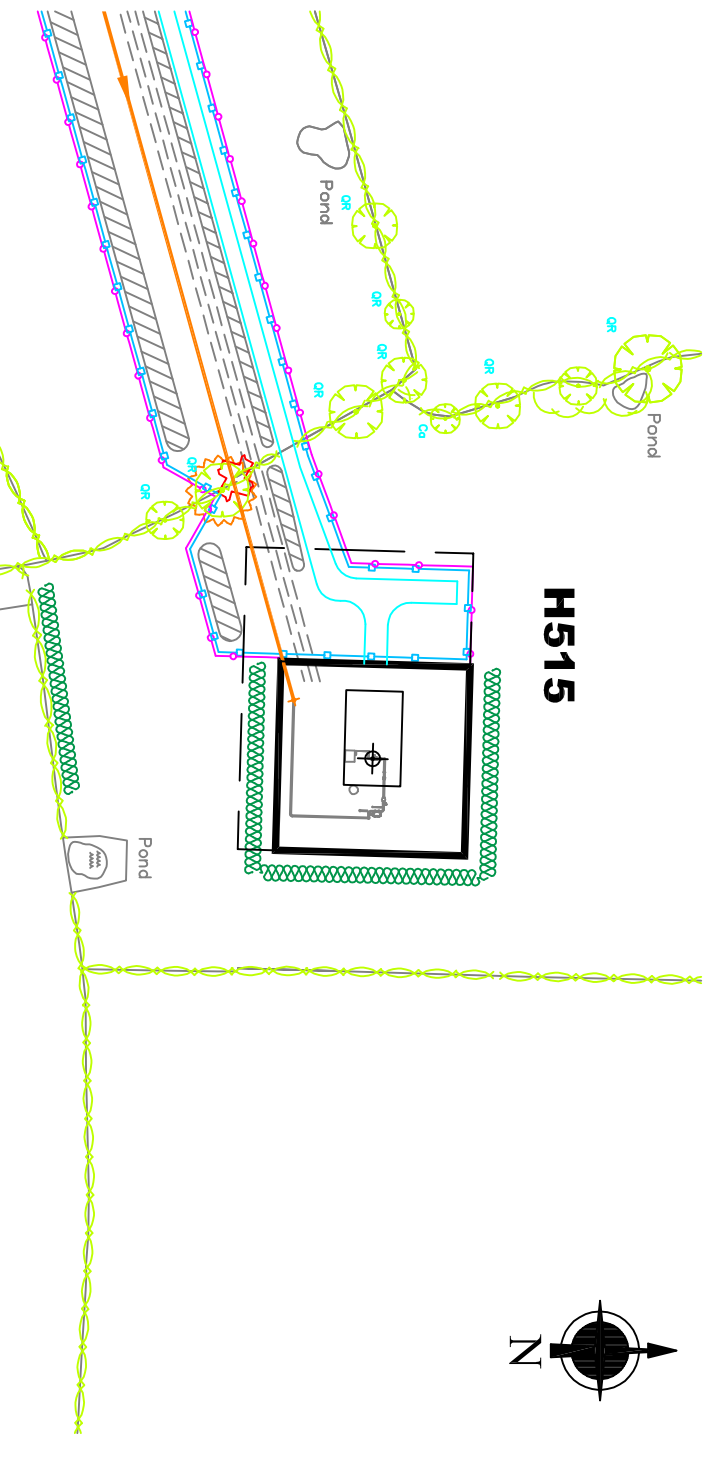
STEP 1 - ROAD/DRILLING COMPOUND CONSTRUCTION



STEP 2 - BRINE/WATER/NITROGEN PIPELINE CONSTRUCTION



STEP 3 - SOLUTION MINING



STEP 4 - GAS PIPELINE CONSTRUCTION

LEGEND ~ CONSTRUCTION PHASES

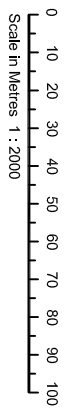
TREE SPECIES	
AG	<i>Alnus glutinosa</i>
CA	<i>Corylus avellana</i>
Cm	<i>Catalpaus montana</i>
Fr	<i>Fraxinus excelsior</i>
Pp	<i>Populus nigra</i>
Ps	<i>Prunus spinosa</i>
QR	<i>Quercus robur</i>
Sn	<i>Sambucus robur</i>
Ss	<i>Salix sp(s)</i>

	Existing Hedge to be removed
	Temp construction area outer fence line boundary
	Permanent or Semi-Permanent soil mound

	Proposed Gas Pipe		New Site Roads
	Proposed Water Main		New Underground Pipeline Routes
	Proposed Brine Main		Demarcation Fence
	Proposed Nitrogen Pipe		Stock Fencing
			New Fencing

LEGEND ~ LANDSCAPE PHASE

	Existing Hedgerow with gaps to be filled with new tree & hedgerow planting
	Existing Hedgerow to be removed and replaced at a later date



TITLE

HOLFORD BRINEFIELD - KGSP - DEVELOPMENT AT WELLHEAD H515

KEUPER GAS STORAGE LIMITED

BRINE AND WATER SECTION, NORTHWICH SITES,
HOLFORD BRINEFIELD, LOSTOCK GRALAM,
NORTHWICH, CHESHIRE, CW9 7TD.

WARNING

THIS DRAWING HAS BEEN GENERATED USING CAD BUT NUMBERED DIMENSIONS SHOULD BE TAKEN FROM THE DRAWING EXCEPT BY UPDATING THE CAD MASTER IMAGE. IF ANY DOUBT EXISTS PLEASE CONTACT HOLFORD DRAWING OFFICE FOR CONFIRMATION OF CURRENT DRAWING STATUS.

REV	DESCRIPTION	CHKD	DATE
B1	FOR DCO APPLICATION	RDS	26.10.2015
	ALTERATIONS	BR	

DATE	APPROVED BY	ACG. No.	SCALE
02/02/2015	Alan Siblethorn		1 : 2000
02/02/2015			

PROJECT No.	SCALE	SIZE
EN030002	1 : 2000	A3
13-03-01/HOL/24/255		B1