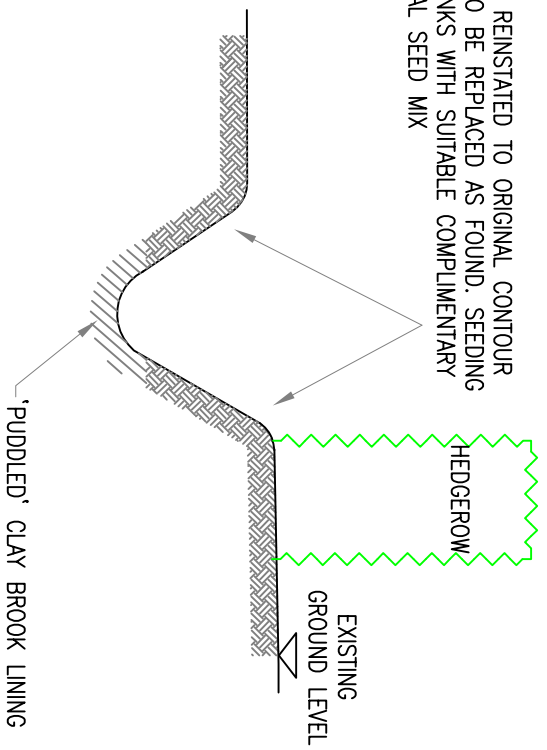
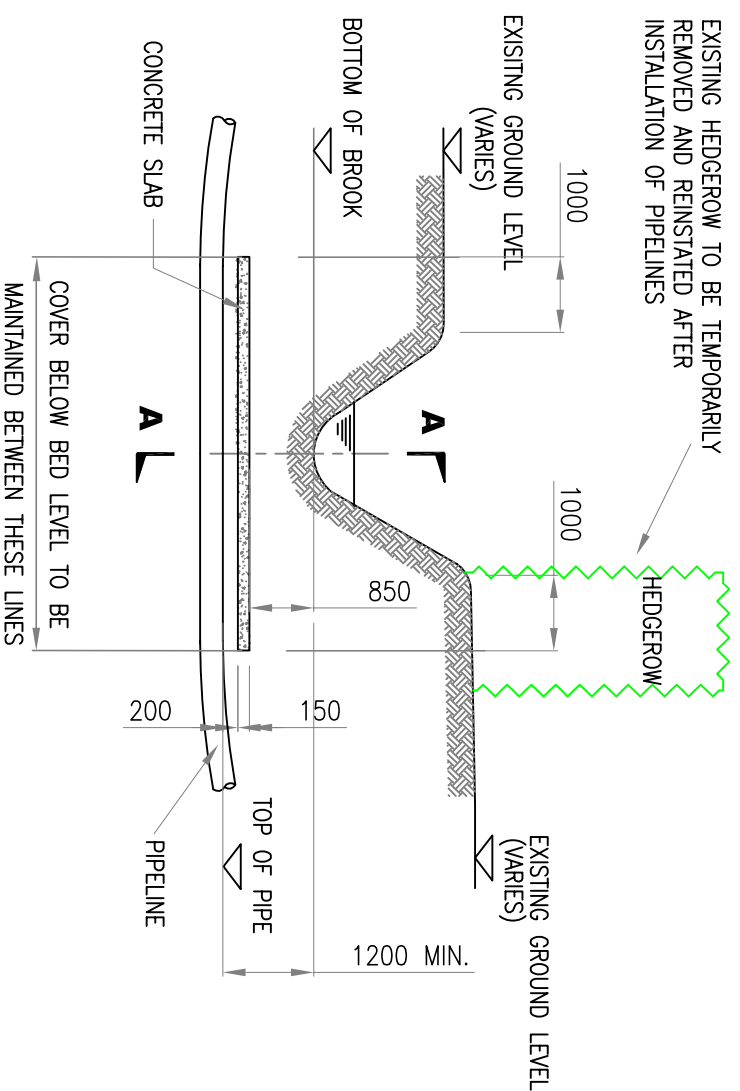


TO BE REINSTATED TO ORIGINAL CONTOUR
SOIL TO BE REPLACED AS FOUND. SEEDING
OF BANKS WITH SUITABLE COMPLEMENTARY
NATURAL SEED MIX



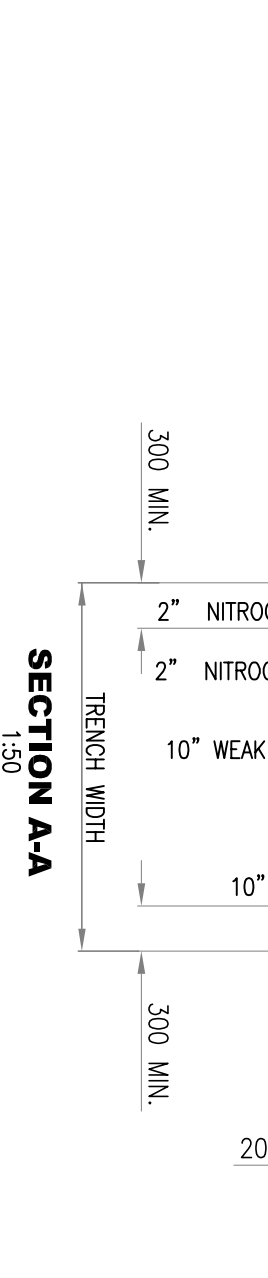
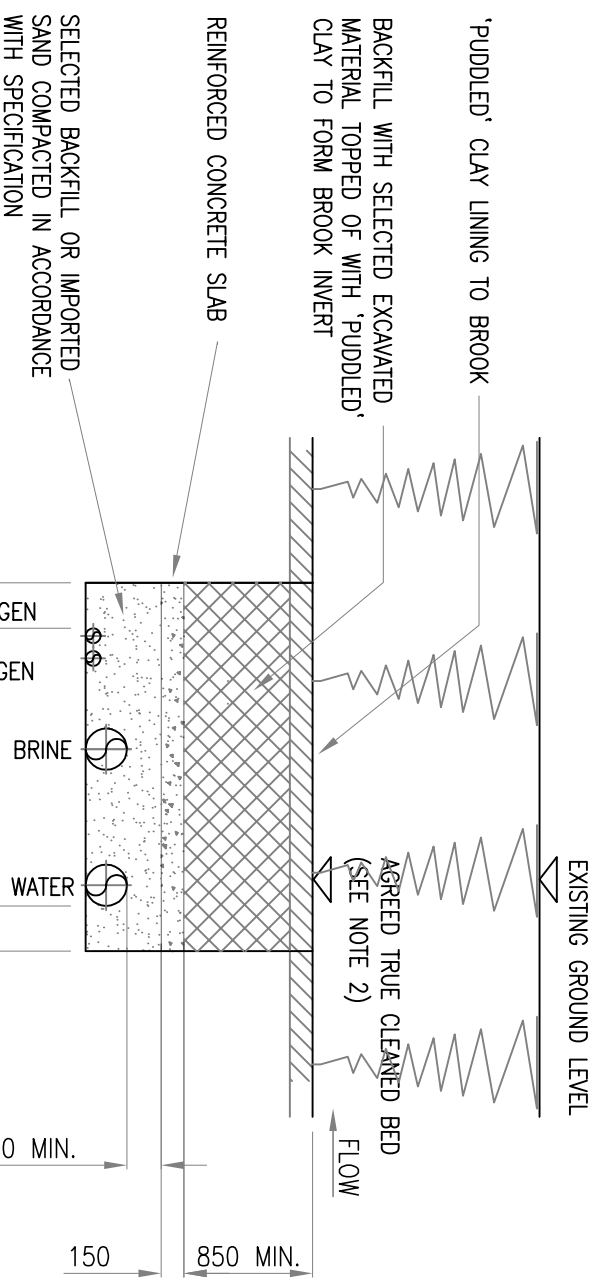
REINSTATEMENT DETAIL
1:100

EXISTING HEDGEROW TO BE TEMPORARILY
REMOVED AND REINSTATED AFTER
INSTALLATION OF PIPELINES

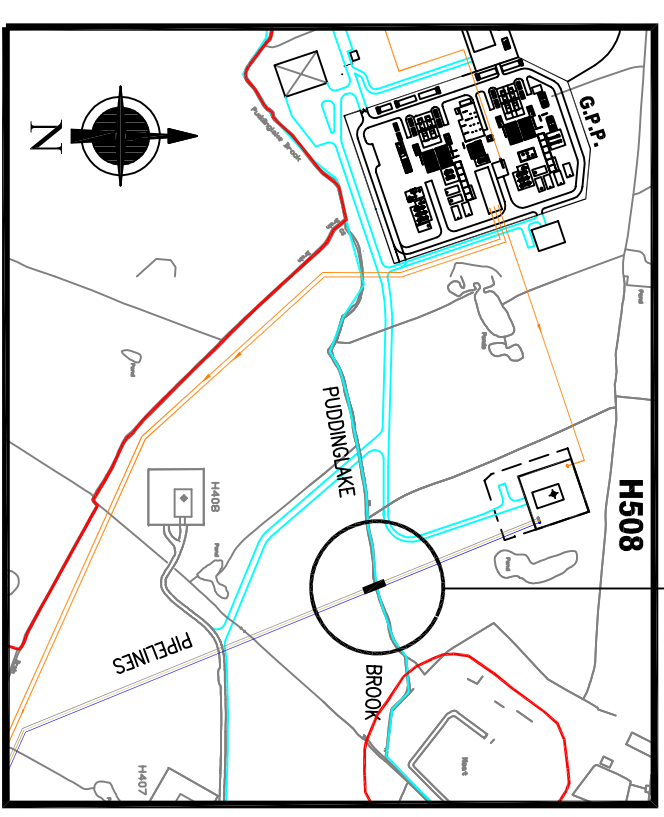


**SECTION THRO' PUDDINGLAKE BROOK AT LOCATION PX1
(LOOKING WEST)**
1:100

- NOTES**
1. ALL DIMENSIONS IN mm UNLESS OTHERWISE NOTED.
 2. COVER SHOWN RELATES TO A TRUE CLEANED BED OF WATERCOURSE OR ANY OTHER LEVELS AS AGREED WITH THE WATERCOURSE AUTHORITY. THIS SHALL BE MEASURED TO THE TOP OF PIPE OR CONCRETE SLAB, WHICHEVER IS APPLICABLE.



SECTION A-A
1:50



REFERENCE DRAWINGS

13-03-01-HOL/24/301.

HOLFORD BRINEFIELD – KGSP
KEY PLAN FOR INFRASTRUCTURE CROSSINGS

HOLFORD BRINEFIELD - KGSP - BROOK CROSSING PX1 FOR BRINE, WATER AND NITROGEN PIPELINES

TITLE		HOLFORD BRINEFIELD - KGSP - BROOK CROSSING PX1 FOR BRINE, WATER AND NITROGEN PIPELINES	
REV	DATE	BY	CHKD BY
B1	26.10.2015	DP	
FOR DCD APPLICATION			
ALTERATIONS			
<p>THIS DRAWING IS PRIVATE AND CONFIDENTIAL, AND IS THE PROPERTY OF KEUPER GAS STORAGE LIMITED. IT MUST NOT BE COPIED OR LENT WITHOUT THE CONSENT OF KEUPER GAS STORAGE LIMITED. BRINE AND WATER SECTION AND MUST BE RETURNED TENDER AND / OR ON COMPLETION OF ORDER.</p>			
<p>THIS DRAWING HAS BEEN GENERATED USING CAD. AUTOMATICALLY WITH A NUMBER OF REVISIONS BE MADE TO THE DRAWING EXCEPT BY UPDATING THE CAD MASTER IMAGE. IF ANY DOUBT EXISTS PLEASE CONTACT HOLFORD DRAWING OFFICE FOR CONFIRMATION OF CURRENT DRAWING STATUS.</p>		<p>KEUPER GAS STORAGE LIMITED BRINE AND WATER SECTION, NORTHWICH SITES, HOLFORD BRINEFIELD, LOSTOCK GRALAM, NORTHWICH, CHESHIRE, CV9 7TD.</p>	
DATE	APPROVED BY	SCALE	PROJECT No.
02.02.2015	Alan Cooper	1:100 1:50	EN030002
CHECKED BY	DATE	NO. OF SHEETS	APPLICATION NUMBER
DP	02.02.2015	1	EN030002
EXT.			
SIZE	REV	DRAWING No.	
A3	B1	13-03-01/HOL/24/307	