

**PLAN ON ROAD PIPELINE CROSSINGS DL1 AND DL2**  
1:200

**REFERENCE DRAWINGS**

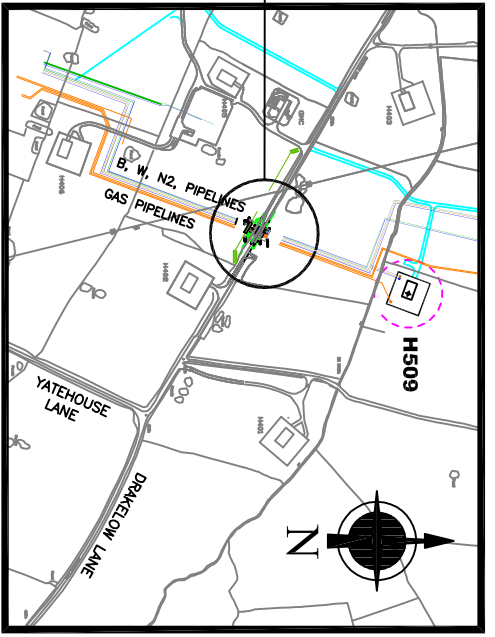
13-03-01-HOL/24/301 HOLFORD BRINEFIELD - KGSP  
KEY PLAN FOR INFRASTRUCTURE CROSSINGS

13-03-01-HOL/24/327 HOLFORD BRINEFIELD - KGSP  
TEMPORARY DIVERSION ROUTE FOR BRIDLEWAY RB7

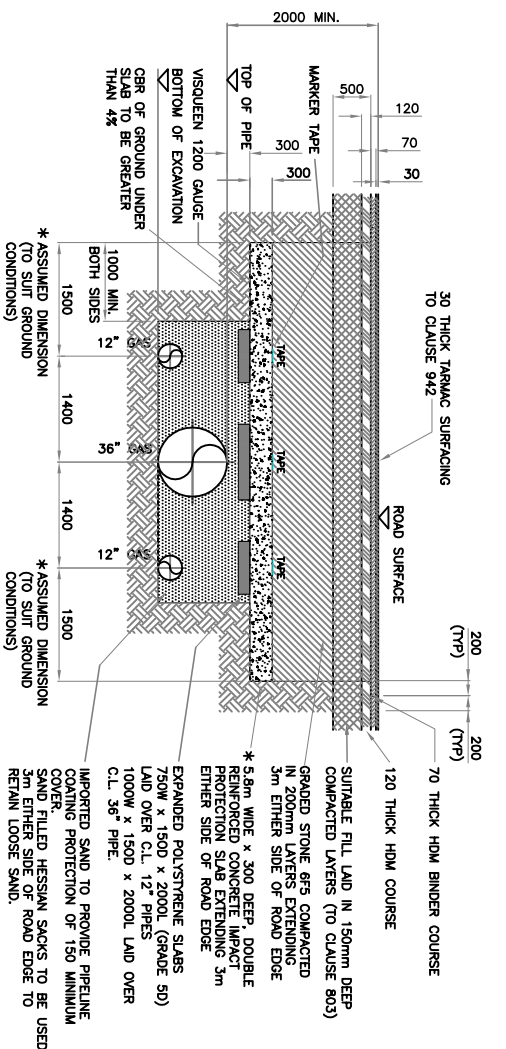
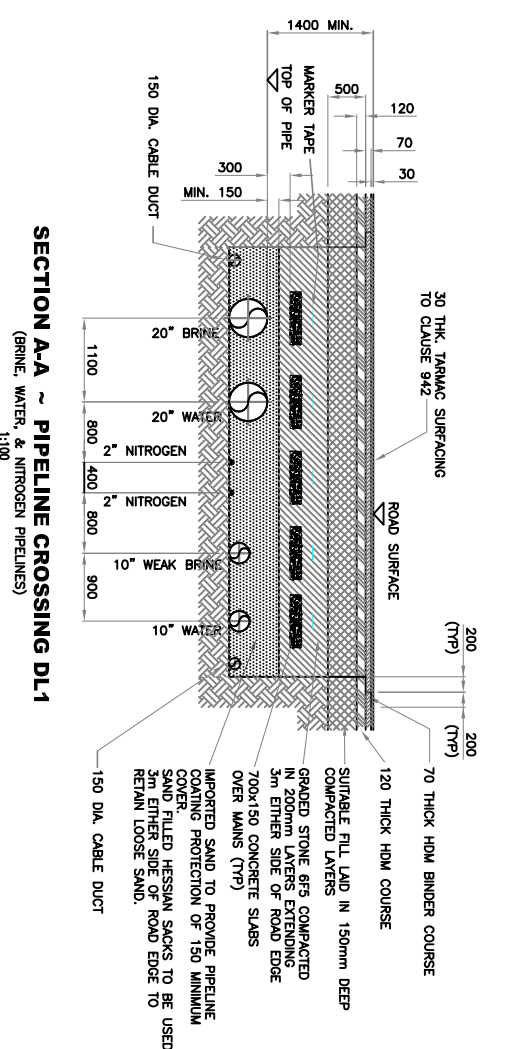
**GENERAL NOTES**

1. ALL DIMENSIONS ARE IN MILLIMETRES.  
2. ALL LEVELS ARE IN METRES, A.O.D.

**HOLFORD BRINEFIELD - KGSP - ROAD PIPELINE CROSSINGS DL1 AND DL2 ON DRAKELOW LANE**



**LOCATION PLAN**  
NOT TO SCALE



TITLE		HOLFORD BRINEFIELD - KGSP - ROAD PIPELINE CROSSINGS DL1 AND DL2 ON DRAKELOW LANE	
REV	DESCRIPTION	DATE	BY
B1	FOR DCO APPLICATION	26.10.2014	DP
	ALTERATIONS		

<p>THIS DRAWING IS PRIVATE AND CONFIDENTIAL, AND IS THE PROPERTY OF KEUPER GAS STORAGE LIMITED. IT MUST NOT BE COPIED OR LENT WITHOUT THE CONSENT OF KEUPER GAS STORAGE LIMITED. BRINE AND WATER SECTION AND MUST BE RETURNED WITH TENDER AND / OR ON COMPLETION OF ORDER.</p> <p><b>KEUPER GAS STORAGE LIMITED</b></p> <p>BRINE AND WATER SECTION, NORTHWICH SITES, HOLFORD BRINEFIELD, LOSTOCK GRALAM, NORTHWICH, CHESHIRE, CW9 7TD.</p>	<p>THIS DRAWING HAS BEEN GENERATED USING CAD SOFTWARE AND THE DIMENSIONS AND RESOLUTIONS BUT NUMBER AND CIRCUMSTANCES SHOULD BE REFERRED TO THE DRAWING EXCEPT BY UPDATING THE CAD MASTER IMAGE. IF ANY DISCREPANCIES PLEASE CONTACT HOLFORD DRAWING OFFICE FOR CONFIRMATION OF CURRENT DRAWING STATUS.</p> <p><b>WARNING</b></p>
--	---

<p>DATE: 02/02/2015 CHECKED BY: DP DATE: 02/02/2015 NHS</p>	<p>DATE: 02/02/2015 APPROVED BY: [Signature] NHS</p>
<p>PROJECT NO: EN030002</p>	<p>SCALE: 1:200 1:100</p>
<p>DRAWING NO: 13-03-01/HOL/24/322</p>	<p>SIZE: A3</p>
<p>REV: B1</p>	<p> </p>